

A P P E N D I X D

AIRPORT NOISE CONTOUR MAPS
FROM 2000 AIRPORT LAND USE
COMPATIBILITY PLAN



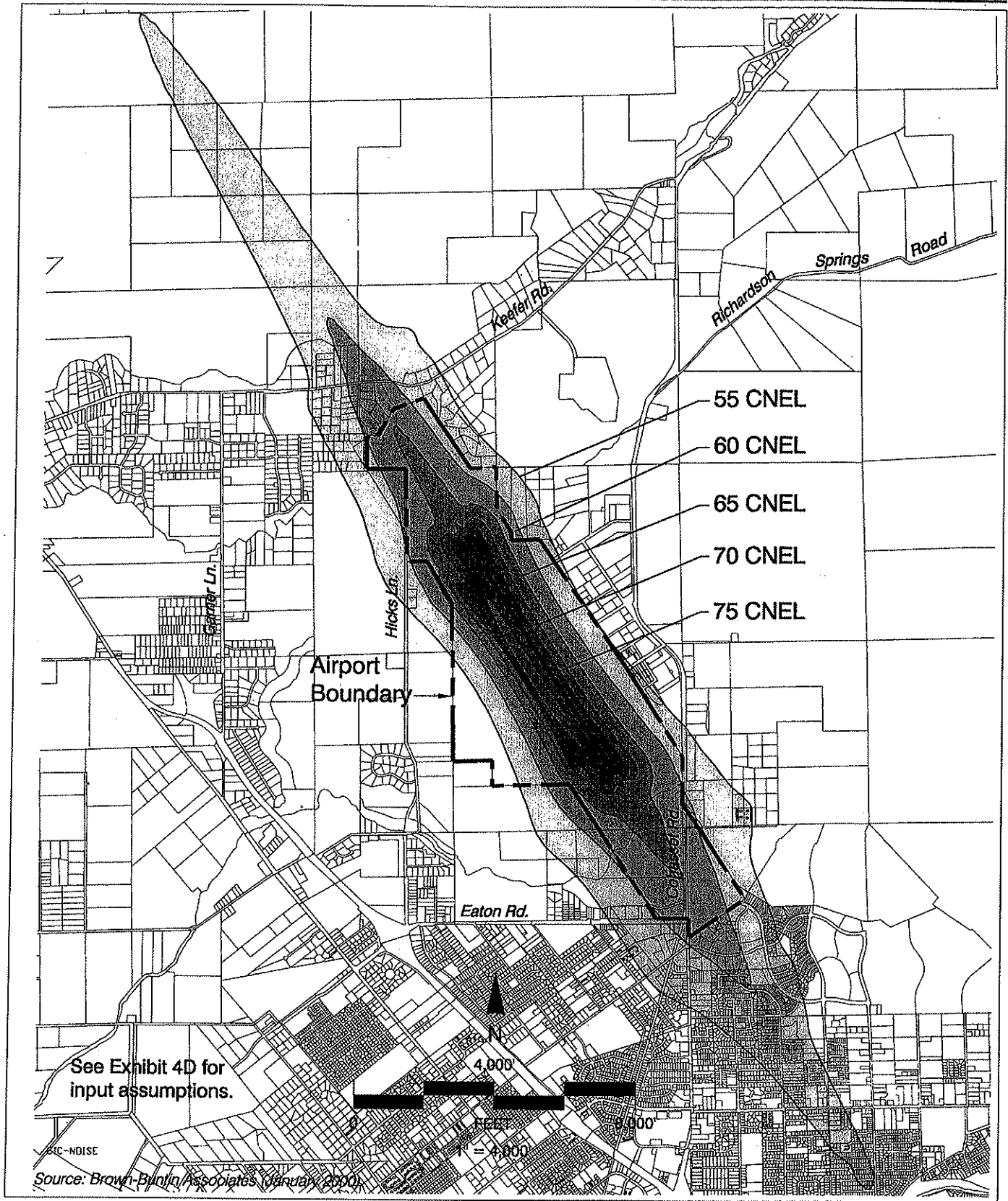


Exhibit 4F

Noise Impacts — Expanded Forecast Chico Municipal Airport

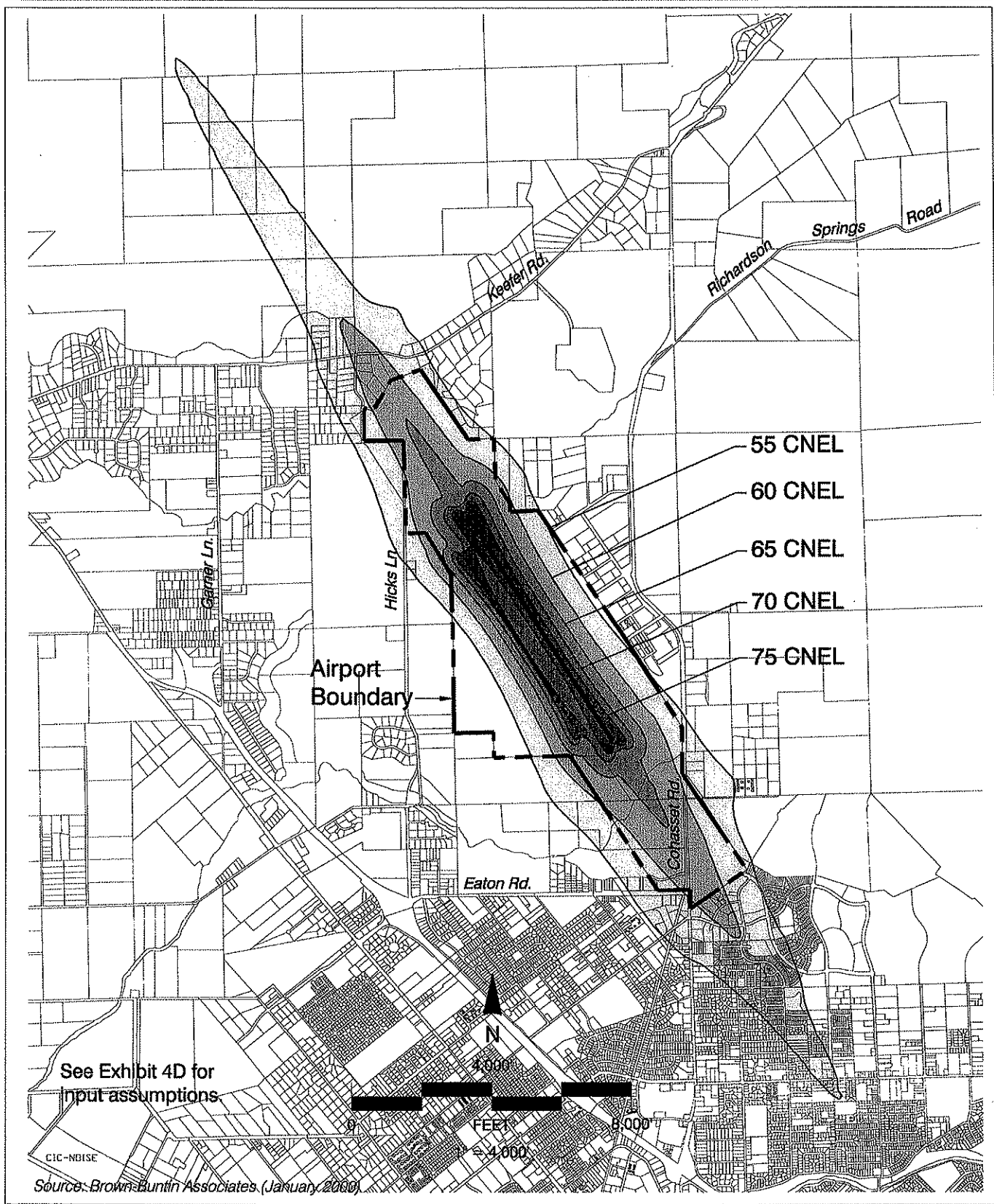
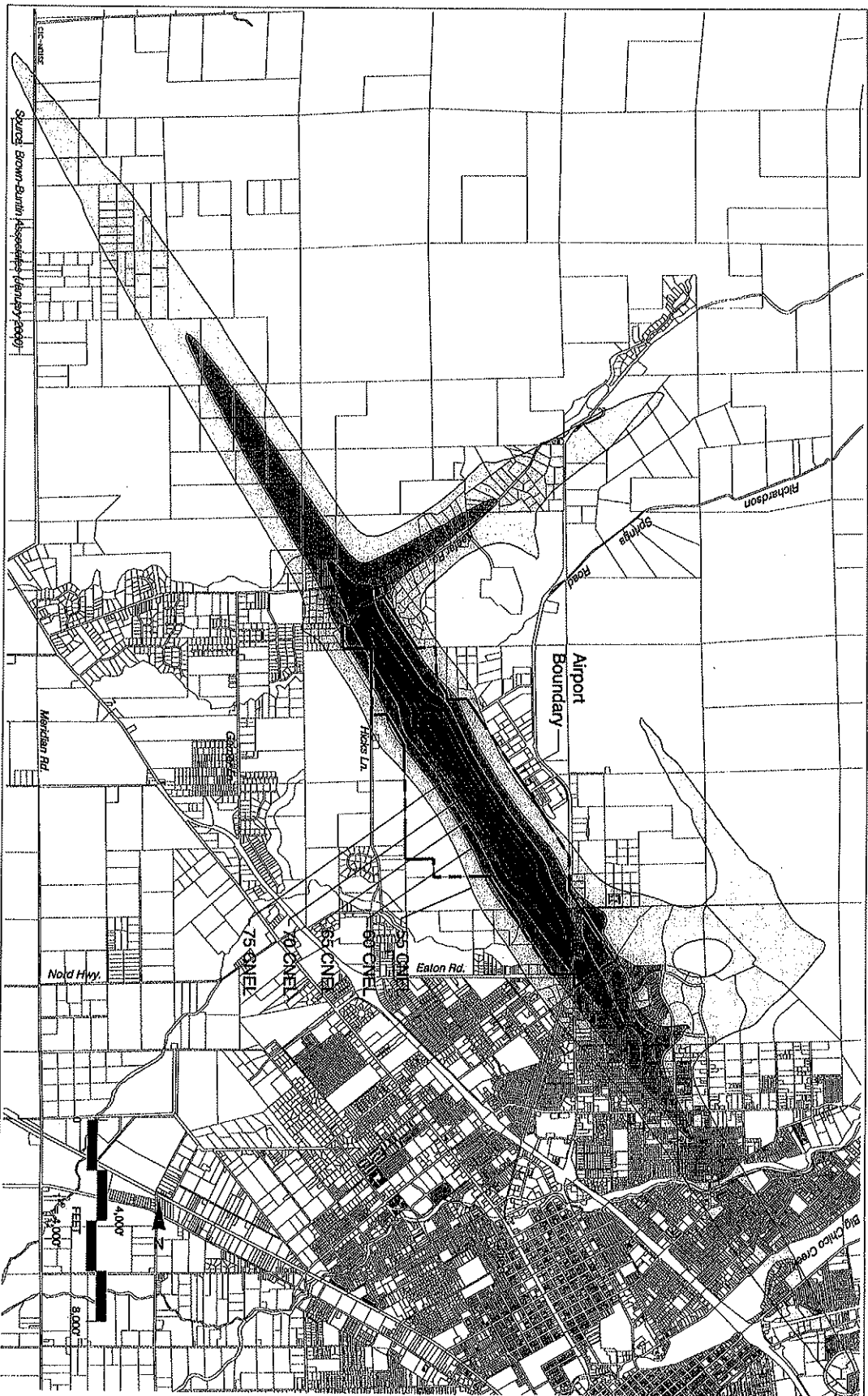


Exhibit 4E

Noise Impacts — Future Average Fire Season Day Chico Municipal Airport



Source: Brown-Burnt Associates, January 2009

Background Data: Chico Municipal Airport / Chapter 4

See Exhibit 4D for input assumptions.

Noise Impacts — Peak Fire Attack Day

Chico Municipal Airport

Exhibit 4G

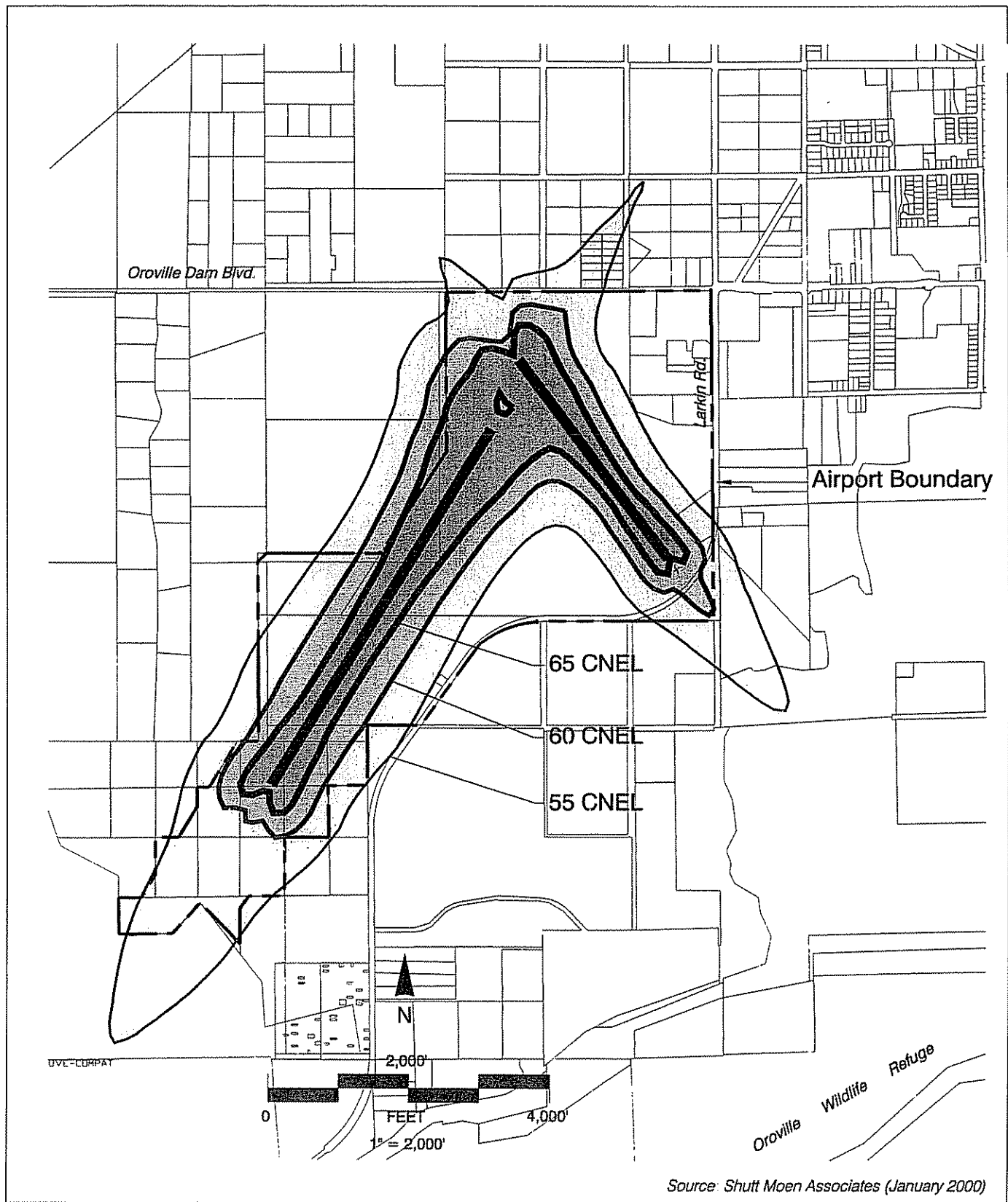


Exhibit 5E

Noise Impacts Oroville Municipal Airport

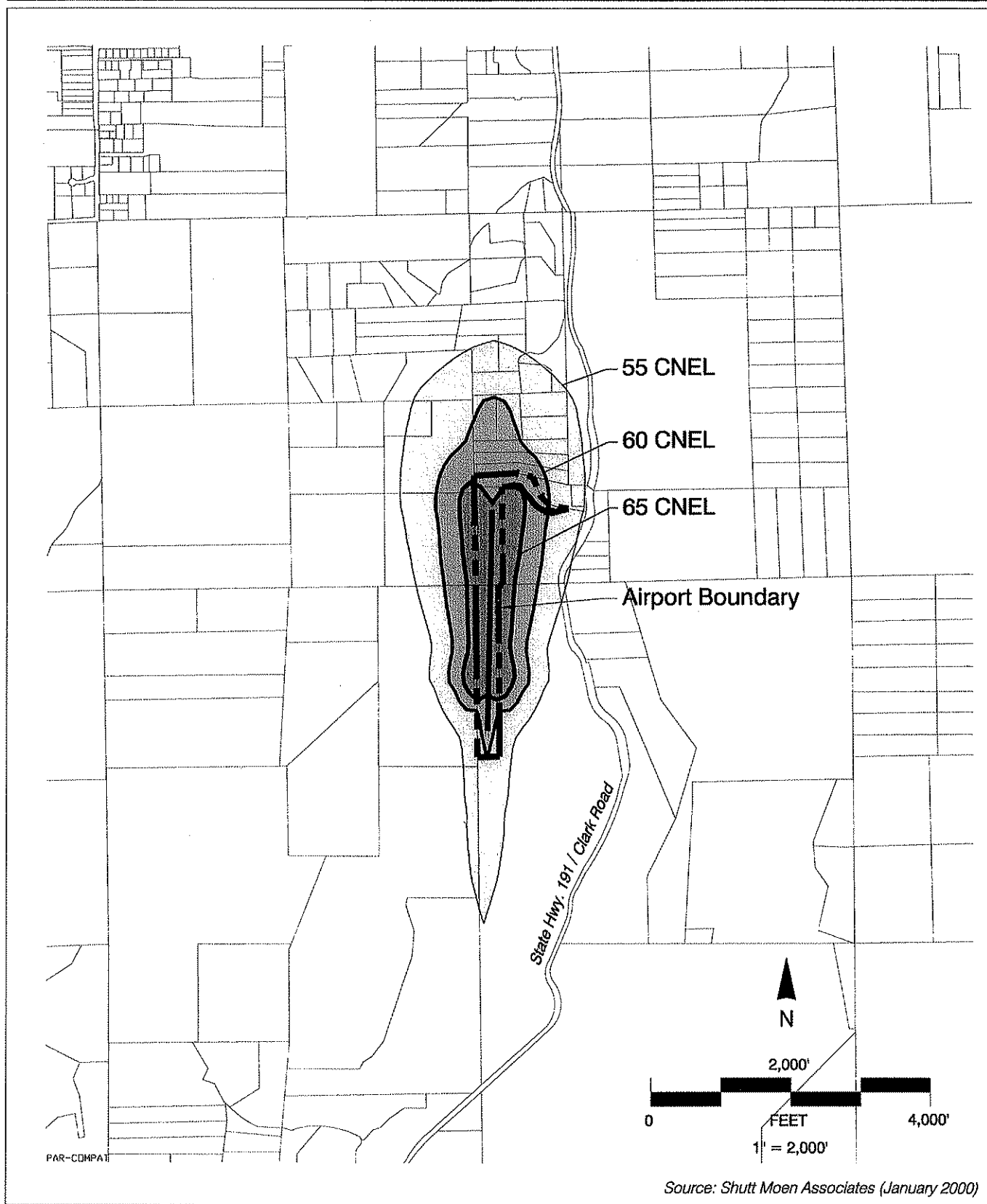


Exhibit 6E

Noise Impacts

Paradise Skypark Airport

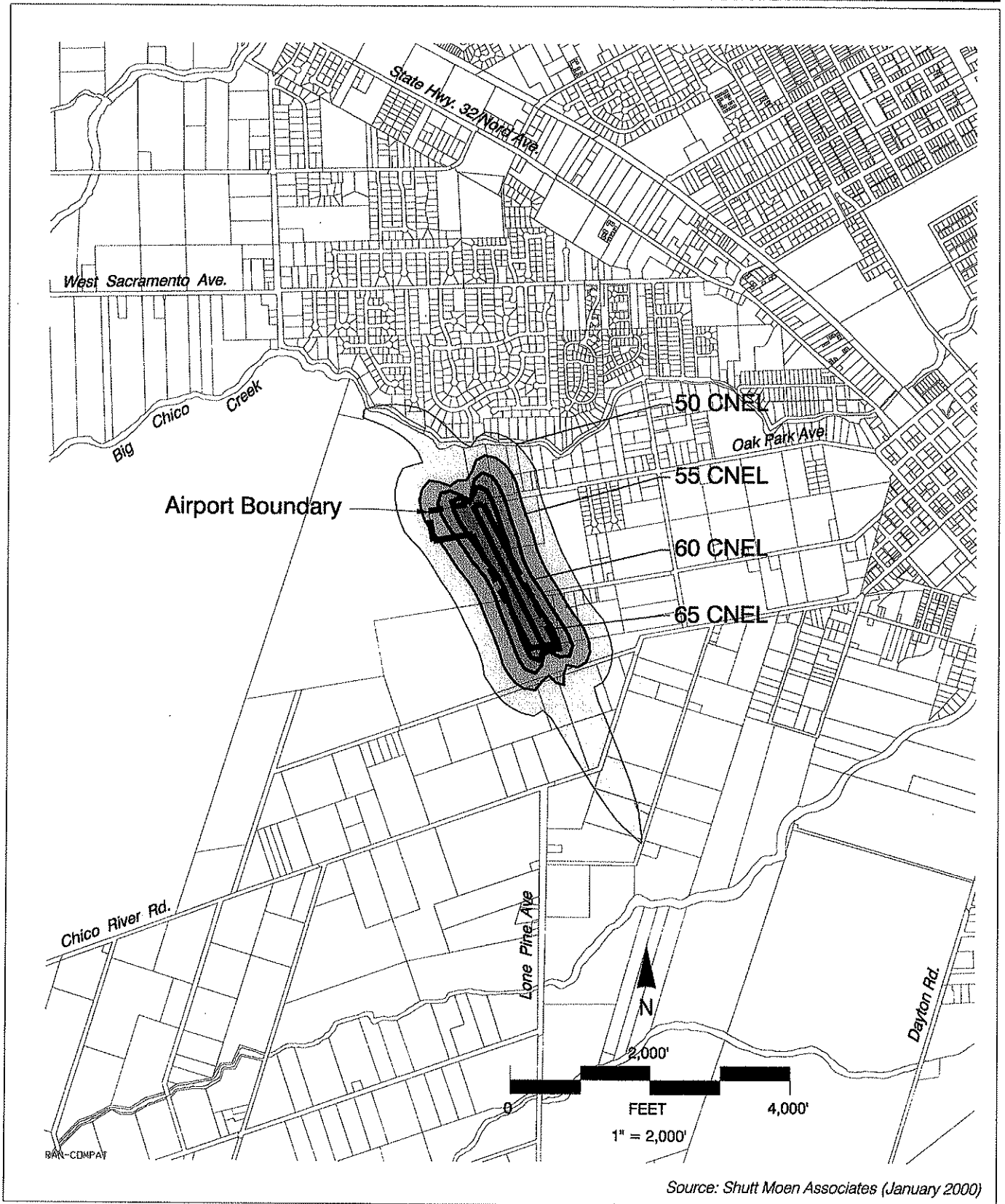


Exhibit 7E

Noise Impacts Ranchoero Airport